

T6N
T5N

T5N
T4N


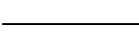


T4N
T3N


R69W|R68W

R68W|R67W

R67W|R66W

LEGEND

-  RECREATION DISTRICT BOUNDARY
-  ROADWAY
-  RIVER OR WATERCOURSE
-  RAILROAD



NORTH

SCALE: 1" = 4200'

**THOMPSON RIVERS PARKS AND RECREATION DISTRICT
DISTRICT BOUNDARY MAP**
DATE PREPARED - 12/16/13

CES
CONSULTANTS, LLC
721 4TH STREET, SUITE 1 FT. LUPTON, CO 80621
PH. (970) 373-4480